

BUILDING LOCATION

ON LOTS 10-13 HULQUIST'S SUBDIVISION
LOCATED IN THE NE 1/4 OF SECTION 24,
T4N, R17E, WALWORTH COUNTY,
WISCONSIN

ORDERED BY: Larry Mitten
Township of Troy
Troy, WI 53180



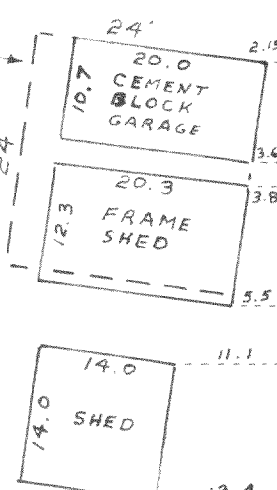
BOOTH
LAKE

BATH
HOUSE

HOUSE

PROPOSED
BUILDING

DETAIL
1" = 20'



TOWN LINE
ROAD

Note: The proposed building is to be on the footprints of the
cement block garage and the frame shed which are to be
removed except for the north wall of the cement block
garage.



Copyright © 1991 by Jensen Surveying & Mapping S.C.

All rights reserved. No part of this survey plat may be
reproduced or transmitted in any form by any means - graphic,
electronic, or mechanical, including photocopying, tracing, or
information storage and retrieval systems - without permission in
writing from Thomas P.A. Jensen, Jensen Surveying & Mapping S.C.

Note: This survey plat is not certified
unless signed and sealed in red ink.

I, Thomas P. A. Jensen, Wisconsin Registered Land Surveyor,
hereby certify that this survey was performed by me, or under my
direction, in full compliance with the owner's/agent's
instructions, and that this map is an accurate representation
thereof to the best of my knowledge and belief.

Thomas P. A. Jensen
Thomas P. A. Jensen, R.L.S.-1084
JENSEN SURVEYING & MAPPING, S.C.



FENLON'S SUBDIVISION OF LOTS 8 AND 9

10

11

12

13

"LOT 14"

ROAD

TOWN LINE
ROAD

(100')

(100')

(100')

(103.3')

(24.7') (24.7')

(1312')

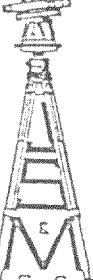
(570')

Legend

- COUNTY SECTION MARKER
- () RECORDED DIMENSION
- == BLACKTOP SURFACE

JENSEN SURVEYING & MAPPING S.C.

45 South Wisconsin Street P.O. Box 322
Elkhorn, Wisconsin 53121
(414) 723-3434



Scale: 1" = 50'



Mapping date: 9-16-91

Revisions: _____

1991 159

Sheet no. 1 of 1 Sheets.

Job reference number

1991 159

417-317

LH-12